

Congressional District Final Map

The Congressional District Map was adopted by the Commission on Friday, October 12th and minor revisions to equalize district populations were made November 3rd. The map will now be submitted to the US Department of Justice (DoJ) for final approval. The DoJ has 60 days from receipt of the submission to approve, reject, or question the map's compliance with Sections 2 and 5 of the Voting Rights Act.

Legend

Cities (by Population)

- ≤ 50000
- 50001 - 75000
- 75001 - 150000
- 150001 - 500000
- 500001 - 3500000

— Highway

— Interstate or Freeway

— Rivers and Streams

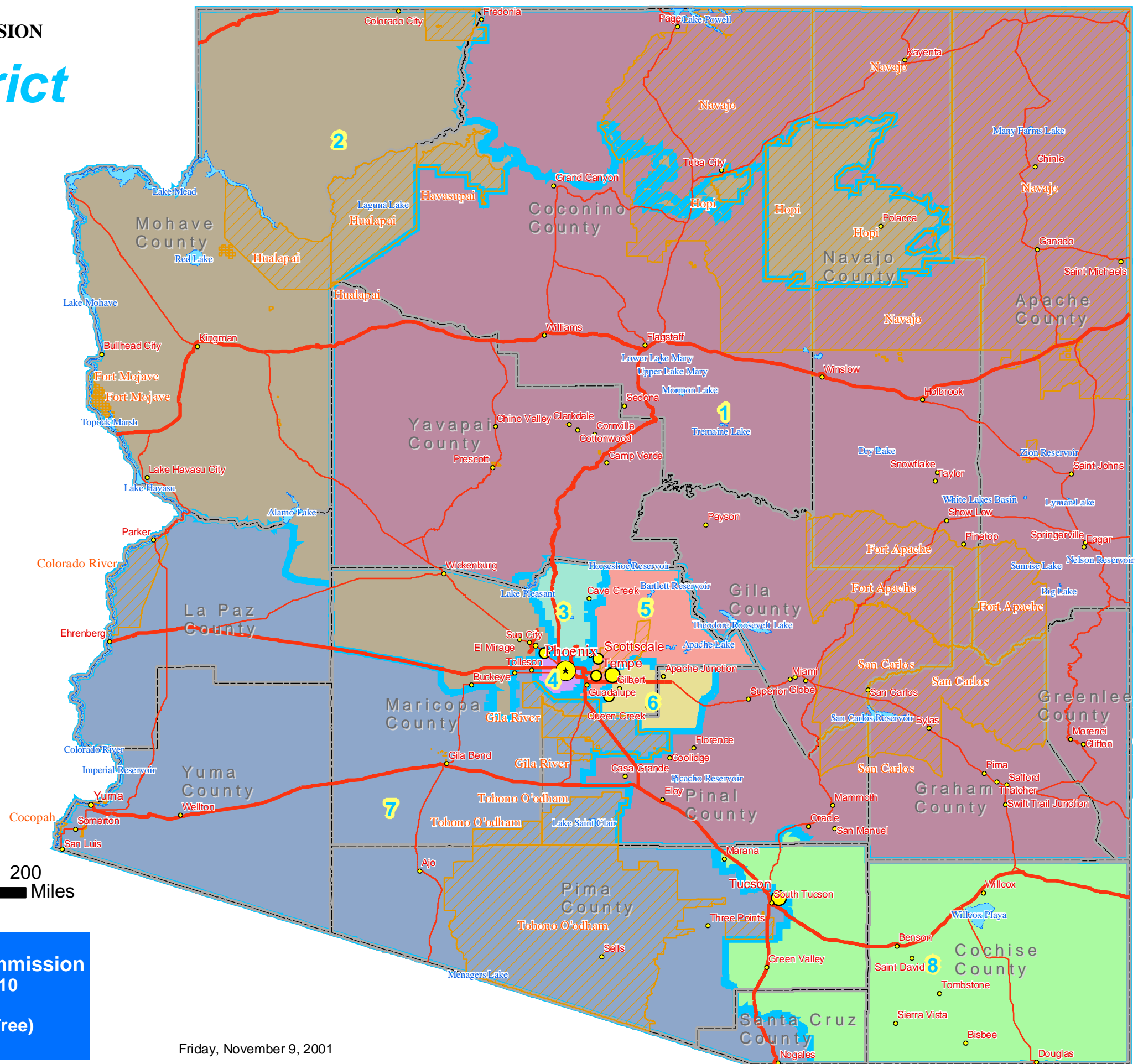
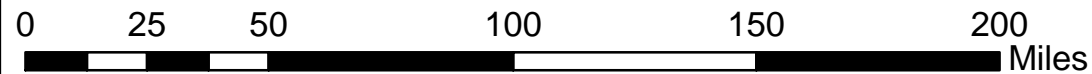

— American Indian Areas

— County Boundaries

□ District Outline

DISTRICT

- 1
- 2
- 3
- 4
- 5
- 6
- 7
- 8



Map Produced For:
Arizona Independent Redistricting Commission
 1400 West Washington Street, Suite B-10
 Phoenix, Arizona 85007
 (602) 364-1350 or (866) 864-7569 (Toll Free)
www.azredistricting.org

Friday, November 9, 2001