

CD-8 / LD-22

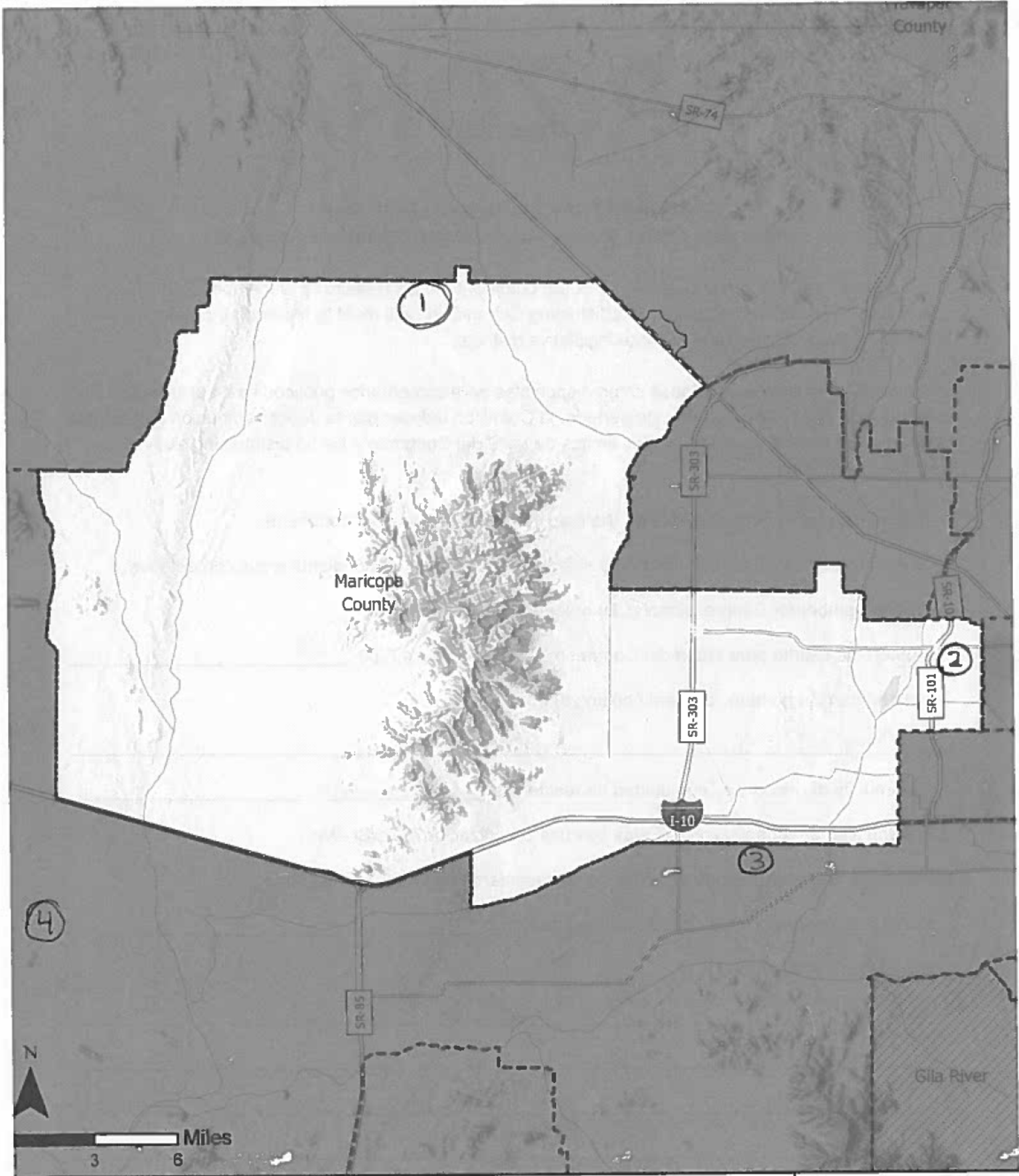
The voters in CD-8's West Valley don't want to lose our Representative and therefore a number of us have met and come up with what we believe would be an acceptable compromise with the members of the Redistricting Committee as follows:

We suggest the East boundary be 67th Ave. and go North to its present Northernmost border and then south to its present border with the exception of ending at Interstate 10, and then west to its present border and North to its present border with one exception adding in Sun City Festival as almost 100% of the residents there do all of their Business in the Surprise area and this includes Drs. visits, Banking etc., we hope this adjustment can be made and will make it a more cohesive representation of our district, as I know personally I lived in Sun City Festival from 2007 to June of 2013 and never heard from Rep. Gosar or his staff or LD-13, and never had this problem when we were part of the Old CD or LD-4, and hope you might add Sun City Festival to LD-29 and move El Mirage to LD-25 as believe it would be a better fit considering that El Mirage New Developments are moving South toward that LD-25, and believe this would make future Redistricting simpler as the Development within both of LD-29, LD-25, and CD-8 might be able to leave them as is for quite some time with only minor adjustments.

We in LD-29 once again want to Thank the Board for joining Sun City, Sun City West, and Surprise together and hope you might also putting Vistancia / Dusty Trail Precinct and the New Development in the Desert Oasis off Grand Ave. & 303 as both are presently in LD-22 and have been served well in CD-8 and LD-22.



We want to once again Thank the Board for having the open meetings which have given the Voters an opportunity to speak directly to you and believe the changes we're asking for will better serve all of us for the Decades to come.

Respectfully Concerned Citizens of LD-22 & CD-8



## AZ Approved Draft Map Legislative District: 25

This plan was officially adopted on October 28, 2021 as the official Legislative Draft Map. <https://redistricting-irc-az.hub.arcgis.com/pages/draft-maps>

-  Approved Draft Map Legislative District
-  Arizona Counties

**ARIZONA**  
INDEPENDENT REDISTRICTING COMMISSION



# ARIZONA

INDEPENDENT REDISTRICTING COMMISSION

## Comment Form for Adopted Draft Map / Forma para Comentario cerca de Mapa Preliminar Adoptado

The Adopted Draft Maps are available for public comment through Saturday, December 4, 2021. After this period, the Arizona Independent Redistricting Commission will meet to finalize the boundaries for Arizona's 9 congressional and 30 state legislative districts.

Los mapas preliminares adoptados están disponibles para comentarios públicos hasta el sábado 4 de diciembre de 2021. Después de este período, la Comisión Independiente de Redistribución de Distritos de Arizona se reunirá para finalizar los límites de los 9 del Congreso y los 30 distritos legislativos estatales de Arizona.

1. If relevant, please circle the area on the map corresponding to your comments.

Si es relevante, marque con un círculo el área en el mapa correspondiente a sus comentarios.

2. District number for Congressional (CD) or legislative (LD) map /

Número de distrito para Mapa del Congreso (CD) o legislativo (LD) 25

3. Your name / Su nombre (optional / opcional):

TREY TERRY

4. Community of residence / comunidad de residencia: GOODYEAR

5. Are you with an organization? ¿Estás con una organización? Yes/Si -  No

a. Are you a paid representative? ¿Eres un representante pagado? Yes/Si -  No

b. Name of organization / Nombre de la organización: N/A

Comments / Comentarios:

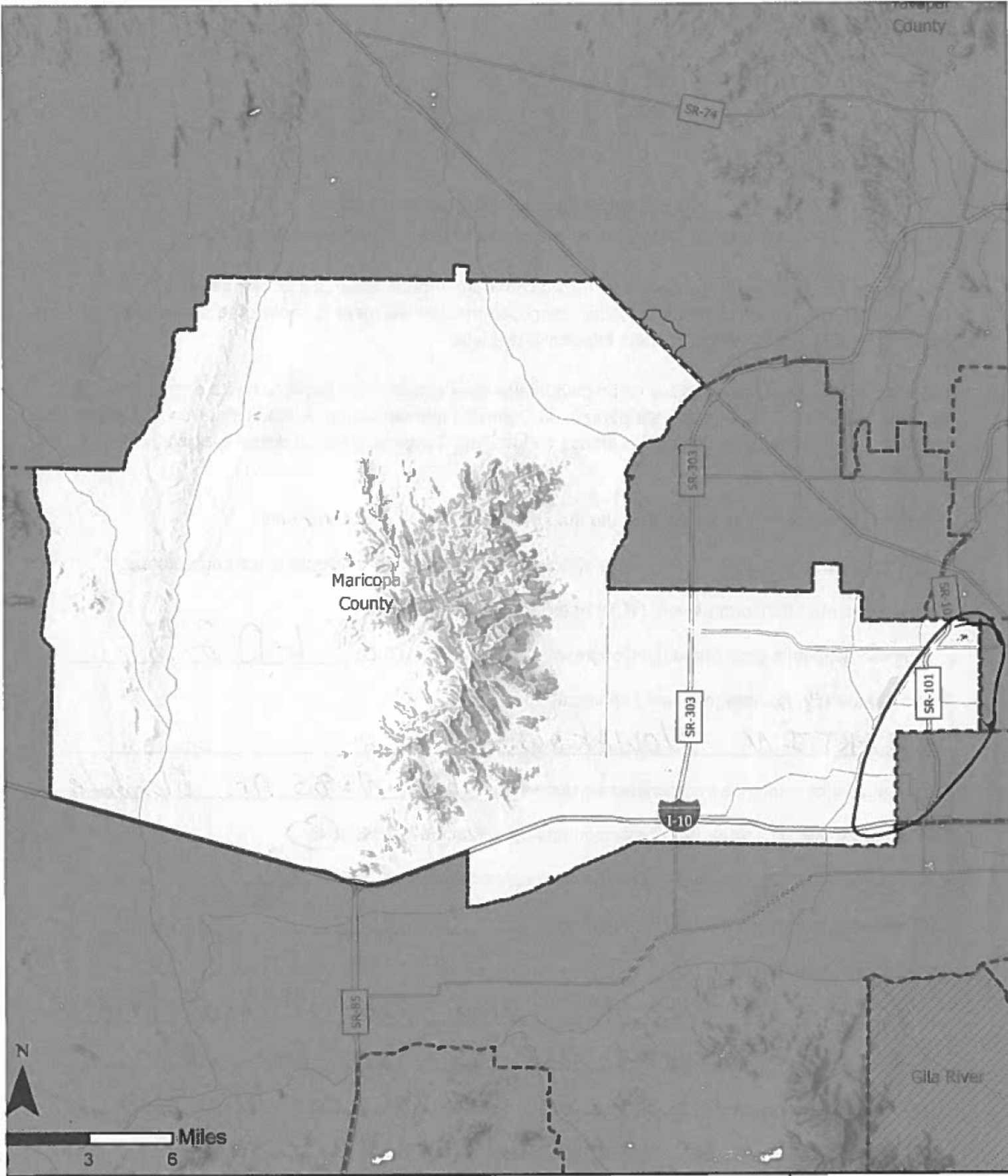
① THE CURRENT MAP SPLITS THE SMALL TOWN OF WITTMANN AND SEPARATES SUN CITY FESTIVAL FROM SUN CITY WEST & GRAND. THIS AREA IS SPLIT FROM REST OF LD 25 BY A MOUNTAIN RANGE.

② COMMUNITIES INSIDE THE LOOP 101 HAVE VERY DIFFERENT WATER AND TRANSPORTATION NEEDS THAN THE REST OF LD25.

③ IF NEEDING MORE POPULATION, ADD MORE OF GOODYEAR - SOUTH TO THE BALLPARK

④ DO NOT PUT US WITH YUMA!

(over / siguiente)



## AZ Approved Draft Map Legislative District: 25

This plan was officially adopted on October 28, 2021 as the official Legislative Draft Map. <https://redistricting-irc-az.hub.arcgis.com/pages/draft-maps>

-  Approved Draft Map Legislative District
-  Arizona Counties

**ARIZONA**  
INDEPENDENT REDISTRICTING COMMISSION

# ARIZONA

INDEPENDENT REDISTRICTING COMMISSION

## Comment Form for Adopted Draft Map / Forma para Comentario cerca de Mapa Preliminar Adoptado

The Adopted Draft Maps are available for public comment through Saturday, December 4, 2021. After this period, the Arizona Independent Redistricting Commission will meet to finalize the boundaries for Arizona's 9 congressional and 30 state legislative districts.

Los mapas preliminares adoptados están disponibles para comentarios públicos hasta el sábado 4 de diciembre de 2021. Después de este período, la Comisión Independiente de Redistribución de Distritos de Arizona se reunirá para finalizar los límites de los 9 del Congreso y los 30 distritos legislativos estatales de Arizona.

1. If relevant, please circle the area on the map corresponding to your comments.

Si es relevante, marque con un círculo el área en el mapa correspondiente a sus comentarios.

2. District number for Congressional (CD) or legislative (LD) map /

Número de distrito para Mapa del Congreso (CD) o legislativo (LD) LD 25

3. Your name / Su nombre (optional / opcional):

MARTIN NOWAKOWSKI

4. Community of residence / comunidad de residencia: 

5. Are you with an organization? ¿Estás con una organización? Yes/Si -  No

a. Are you a paid representative? ¿Eres un representante pagado? Yes/Si -  No

b. Name of organization / Nombre de la organización: \_\_\_\_\_

Comments / Comentarios:

Asking to keep the Area East of Agua Fria  
Rr in a district that is also East of  
the Agua Fria Rr. or Loop 101 corridor. This  
will continue to maintain and grow the community  
ties with commonalities to the area. It would  
also keep the Peabody Elem. School District in an  
area w/ strong advocacy (over / siguiente)